







Drain: MORROW - FOLLETT **Drain #:** 128
Improvement/Arm: CARMEL SEWER ARM RELOCATION
Operator: J. LIVINGSTON **Date:** 7-14-04
Drain Classification: Urban/Rural **Year Installed:** 1989

GIS Drain Input Checklist

- Pull Source Documents for Scanning
- Digitize & Attribute Tile Drains
- Digitize & Attribute Storm Drains
- Digitize & Attribute SSD
- Digitize & Attribute Open Ditch
- Stamp Plans
- Sum drain lengths & Validate
- Enter Improvements into Posse
- Enter Drain Age into Posse
- Sum drain length for Watershed in Posse
- Check Database entries for errors

2 SURVEYOR'S REPORTS DESCRIBE DRAIN, ONE FROM 1989, THE OTHER FROM 1995. THE 1989 REPORT DOES NOT MENTION THE ABOVE RELOCATION IN ITS DESCRIPTION OF THE CARMEL SEWER ARM, WHILE THE 1995 REPORT DOES. IT IS ASSUMED THAT THE ABOVE RELOCATION WAS COMPLETED BETWEEN 1989 AND 1995. SINCE THE RELOCATION COULD NOT HAVE BEEN COMPLETED PRIOR TO 1989, THIS IS THE YEAR THAT WILL BE ASSIGNED IT.

**Gasb 34 Footages for Historical Cost
Drain Length Log**

Drain-Improvement: MURKIN - FOLLET - CARMEL SEWER ARM RELOCATION

Drain Type:	Size:	Length	Length (DB Query)	Length Reconcile	If Applicable	
					Price:	Cost:
RCP	12"		289'		7.25/lf	2095. ²⁵
PLASTIC	12"		28'		3.25/lf	91. ²⁵

Sum: 320' 317' -3' \$2,186.²⁵

Final Report: _____

Comments:

LENGTH GIVEN IN SURVEYOR'S REPORT WAS APPROXIMATE
(6-5-1995)